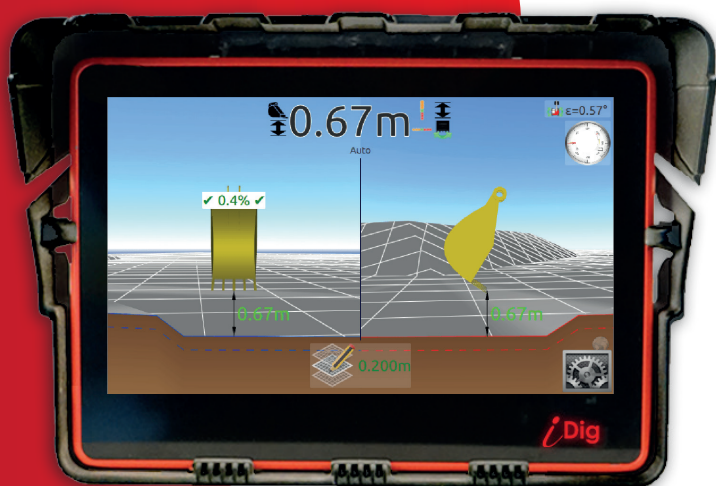




Intuitive excavator guidance

FOR ALL EXCAVATORS AND ALL APPLICATIONS



CONNECT RANGE



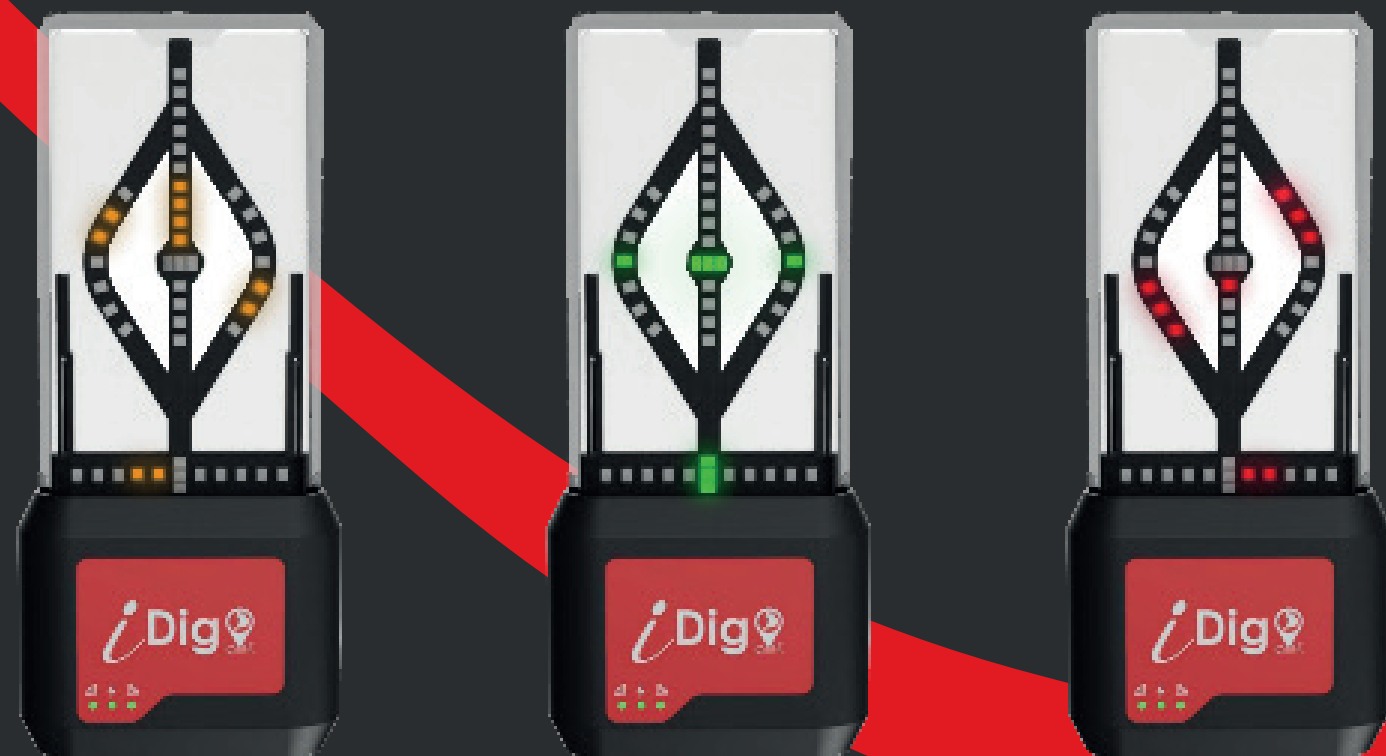
Why choose the iDig system?

Work faster, more accurately and safer with iDig

Since 2007, iDig has been improving the daily life of thousands of excavator operators worldwide.

A leader in 2D machine control, iDig has designed two ranges of excavator grade control systems to meet the needs of all excavator operators : the TOUCH range with its intuitive 2D and the CONNECT range which is upgradable from 2D to 3D.

Never before has it been so easy to track the desired depths, slopes and distances to the nearest centimetre at the level of your bucket's teeth. No need to get out to check grade, just follow the control box indications and **the light bar** turns green when you dig correctly to the entered specifications and yellow or red when you don't.



iDig Advantages

MULTI-MACHINE

WIRELESS

SAFETY

INTUITIVE

AFFORDABLE

One system for all your machines. Easily transfers in minutes to any size excavator including double-boom.

No cables outside of the cab. Super-fast sensors update 100x per second using Bluetooth 5 technology and a solar charged battery.

With automatic grade checking, entry into the trench is not required so workers can carry out more profitable tasks. Working alone safely, go faster and avoid the risk of accidents. Display existing utility drawings on-screen or use the machine to measure new as-built services.

Install, calibrate and start work within 2 hours. Create a task on the screen or import a design.

Increase profits with a simple and effective tool with the best quality to price ratio on the market. iDig has an exceptional track record for return on investment: often in less than a year.

Full 3D rendering : 3D navigation and perspective cross-section views.

Accepts digital terrain models in DXF or LandXML formats.






CONTROL BOX
Powerful and robust touchscreen equipment with patented software.



LED LIGHT BAR
LED display (green, orange, red)
Real-time accuracy



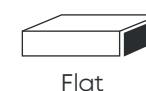
SENSORS
Wireless sensors
Solar charged battery
Multi-machine



GNSS* SPOTMAN
Available in 2D+ and 3D versions
Survey, control, measure all your points and delimit your job site
*GPS



GROUND TYPES



Flat



Slope



Longitudinal axis
Typical cross-section

APPLICATIONS

CONSTRUCTION | LANDSCAPING | SWIMMING POOLS | FOUNDATIONS
CIVIL ENGINEERING | DRILLING | CAR PARKS



2D
connect



Excavator machine
control with laser



2D+ upgradeable

All the advantages of the TOUCH range with the possibility of continuing the journey anytime to 2D+ with the GNSS Spotman and 3D by uploading your job site projects and by carrying them out yourself.



3D
connect



Create and read plans



Excavator guidance
+ project on control box



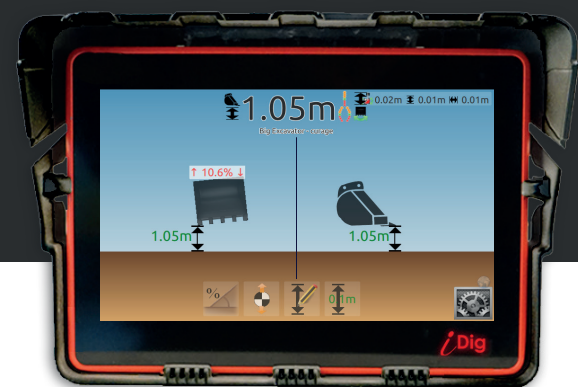
Surveys and layouts



GNSS SpotMan



Localise job site



2D+
connect



Excavator machine
control without laser



Surveys and layouts



GNSS SpotMan

Install the GNSS to the excavator, transform the CONNECT 2D into 2D+ package, completely eliminating the use of a reference laser. Detach the GNSS Spotman and with the touch of a button, begin recording data on screen. Measure the location of buried services, calculate a surface, measure distance and more.



How does Spotman CT140T GNSS work with the iDig?

A VERSATILE 3 in 1 SOLUTION

For CONNECT 2D+ & 3D

- A 3D system that works with a single antenna GNSS.
- Detachable for surveying points with a rod.
- The **Spotman** has a **Tilt** feature that will correct the rod not being vertical and avoid errors.
- Intuitive and user-friendly, beginners can set up in less than a half a day.



Survey the job site and locate buried utilities to make your estimates. Draw up your plan according to the calculations in the drawing.



Create your own project with CONNECT 3D, no longer need for stakes to mark out the area. Set up the reference points on your site yourself with the CONNECT 2D+.



Locate your bucket, be guided, and dig with precision by following either your project with CONNECT 3D or the dimensions taken with CONNECT 2D & 2D+.

PRODUCT COMPARISON



Excavator machine control with laser



2D+ upgradeable



Excavator machine control without laser



Surveys and layouts



GNSS SpotMan



Create and read plans



Excavator guidance + project on control box



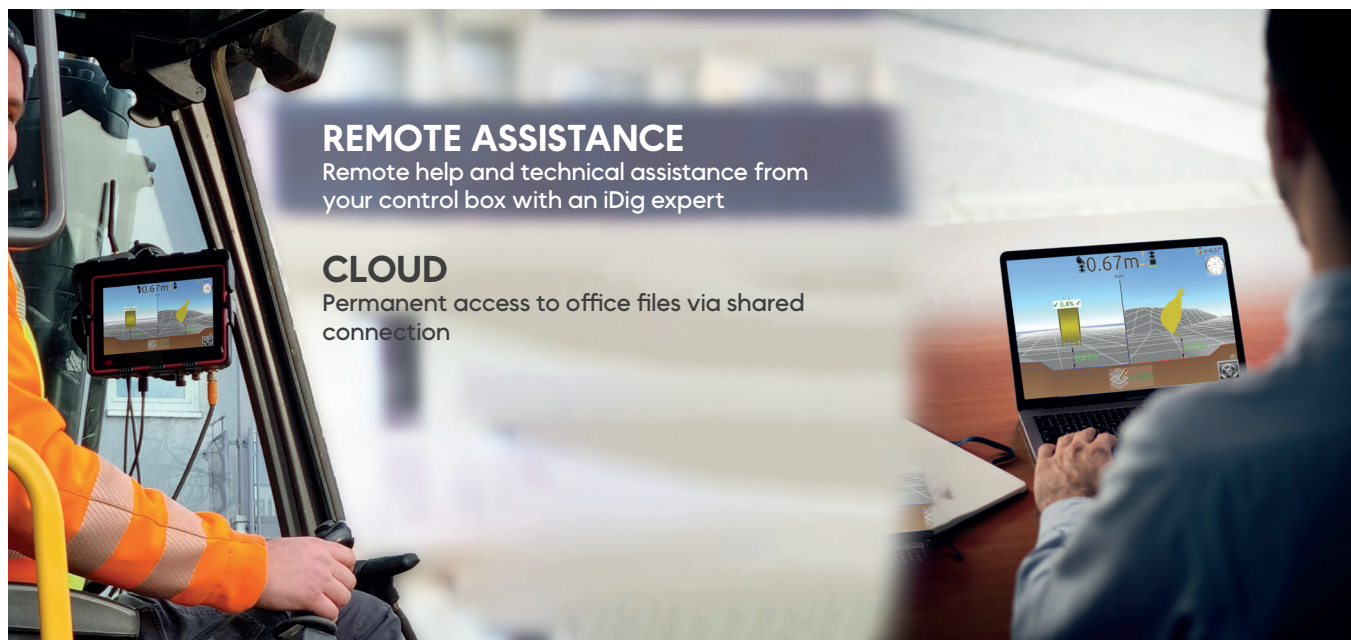
Surveys and layouts



GNSS SpotMan



Localise job site



REMOTE ASSISTANCE

Remote help and technical assistance from your control box with an iDig expert

CLOUD

Permanent access to office files via shared connection

CHARACTERISTICS

SENSOR



Solar charged battery

Sensor Dimensions

Combo : 70 x 100 x 25 mm - 242g

Mini Sensor: 55 x 75 x 25 mm - 153g

IP Waterproof - IP67

CONTROL BOX

Touchscreen - Touch 7 (~18 cm)

SENSOR UPDATE RATE

100Hz

MEMORY

> 1,000 machines

> 1,000 buckets

STORAGE SPACE

(Projects+ machines)

32 GB

OPERATING TEMPERATURE

-20°C to +70°C

Dealer's stamp :

www.idig-system.com